


Urban Planning and Economy
Development Services

City of Edmonton
6th Floor, Edmonton Tower
10111 – 104 Avenue NW
Edmonton AB T5J 0J4



0266

President, Prince Rupert Community League
87-11905 111 AVE NW
Edmonton, AB T5G 0E4

May 8, 2023
Reference No.: LDA23-0106

Dear Sir/Madam

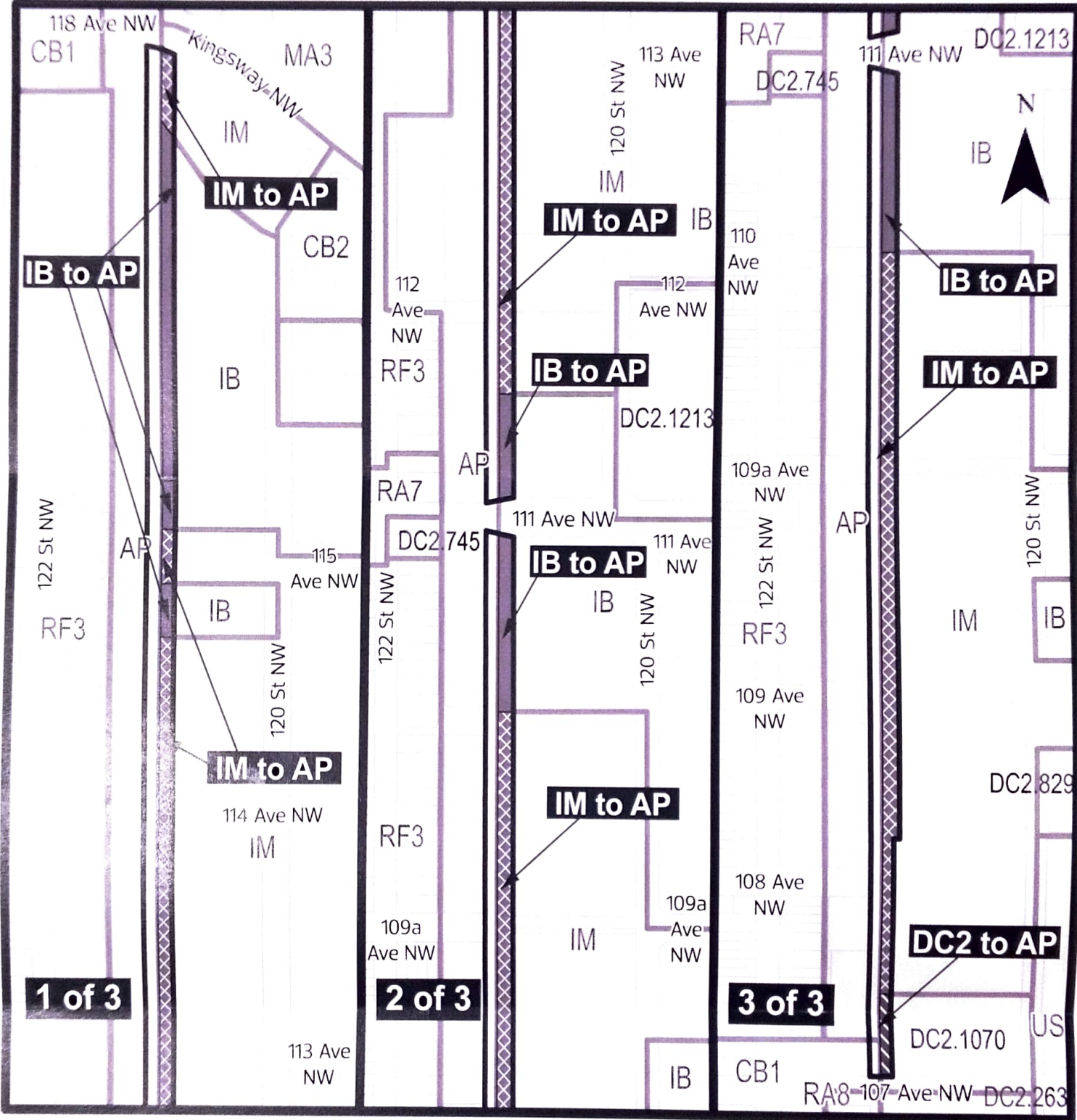
Re: Notice of Proposed Rezoning and Road Closure

City Administration has received an application to close the undeveloped 121 Street road right-of-way located between 107 and 118 Avenue. If the closure is approved, the lands will be rezoned to the (AP) Public Parks Zone whose purpose it to providing an area of public land for active and passive recreational uses





For additional information on this application, please see: <http://edmonton.ca/rezoningapplications>
(Please allow 10 business days of this notice for details to be published online)

The City is looking for your feedback on this proposal. If you have any questions or comments, please call or email me at the contact information provided.

Jordan McArthur
Planning Coordination, Development Services
Phone Number: 780-496-2622
Email address: jordan.mcarthur@edmonton.ca



PROPOSED REZONING - Inglewood, Westmount, Queen Mary Park, Prince Rupert

- | | | | |
|--|---|---|---|
|  | From: (IB) Industrial Business Zone
To: (AP) Public Parks Zone |  | From: (DC2) Site Specific Development Control Provision
To: (AP) Public Parks Zone |
|  | From: (IM) Medium Industrial Zone
To: (AP) Public Parks Zone |  | Road Closure Area |